Planta
da
Margem direita do Rio Douro entre
a
Ponte Luiz I e a fabrica dos Carvalhinhos
com
o projecto da parte correspondente da estrada
de
Circumvalação

Escala = 0,002 por 1,00

1.ª CIRCUMSCRIPÇÃO HYDRAULICA
Melhoramentos do Douro Inferior

Vianna do Castello 20 Julho de 1892
O director

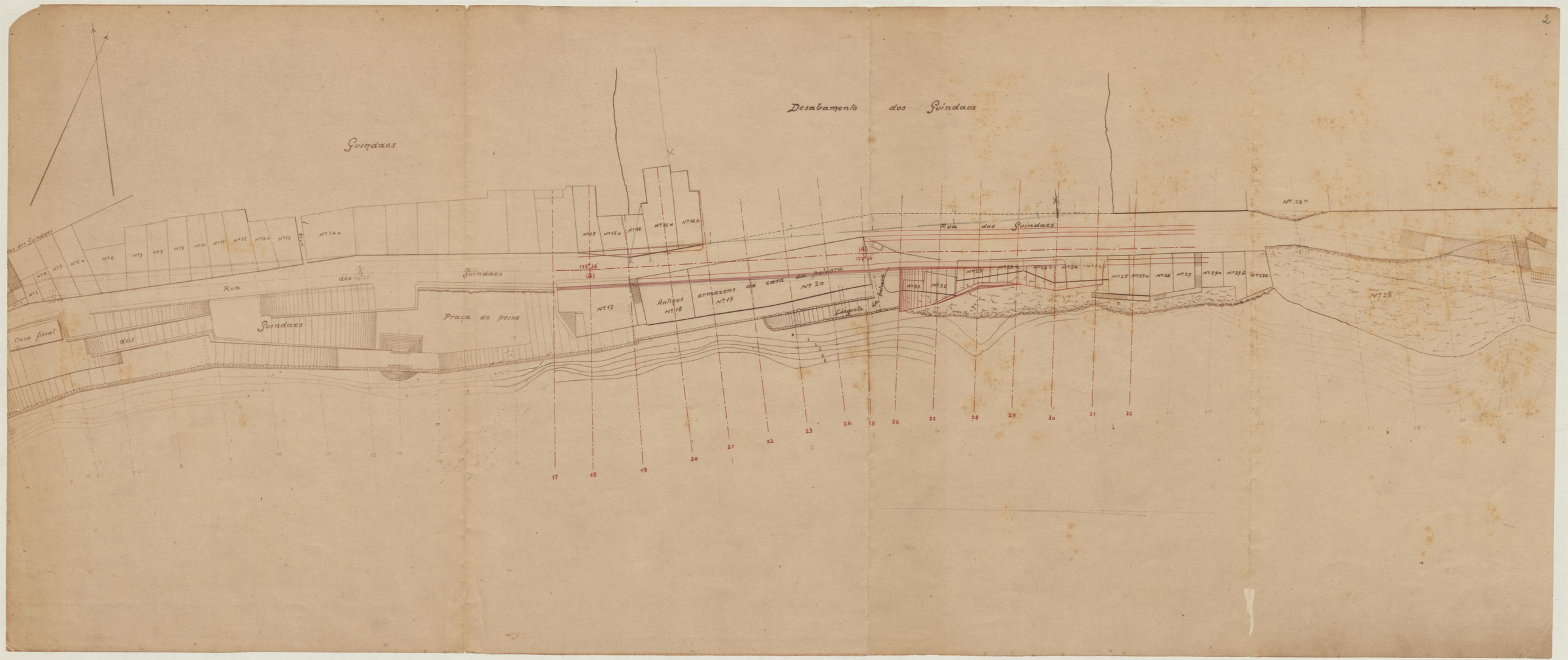

Desabamento dos Guindaes
Guindaes
Rua dos Guindaes
Rua dos Guindaes
Casa fiscal
dos Guindaes
Praça do peixe
Antigos armazens da casa da polvora
Nº 17
Nº 18
Nº 19
Nº 20
Nº 21
Nº 22
Nº 23
Nº 24
Nº 25
Nº 26
Nº 27
Nº 28
17
18
19
20
21
22
23
24
25
26
27
28
29
30
31
32

P. Nº: 17

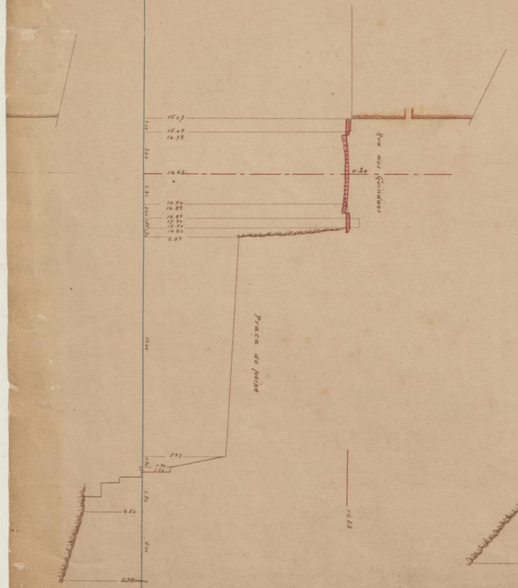

P. Nº: 18

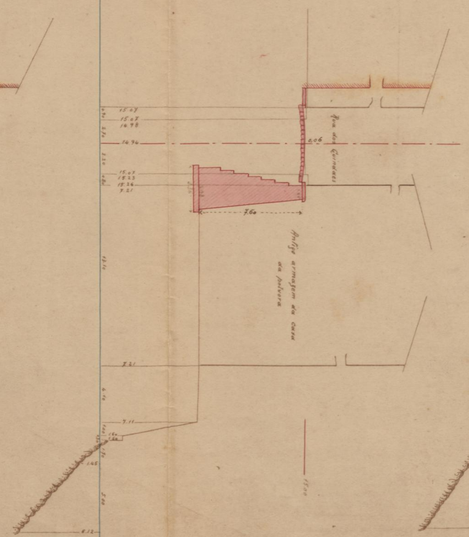

P. Nº: 19

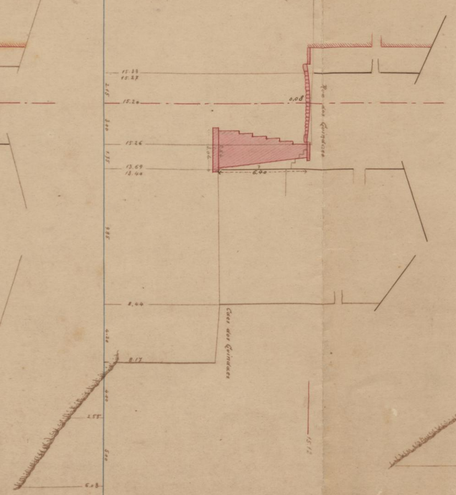

P. Nº: 20

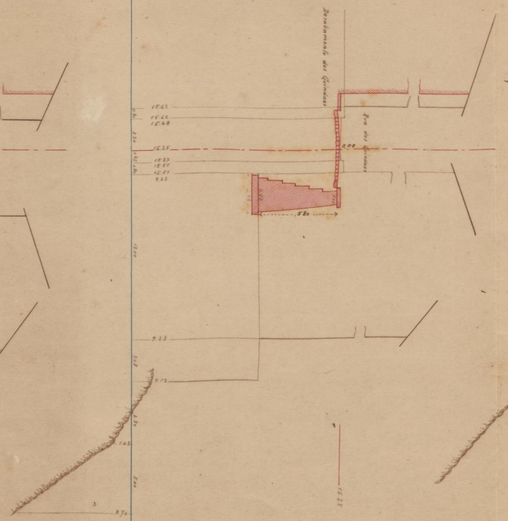

P. Nº: 21

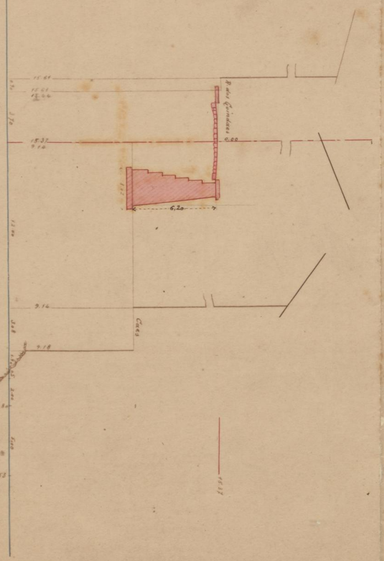

P. Nº: 22

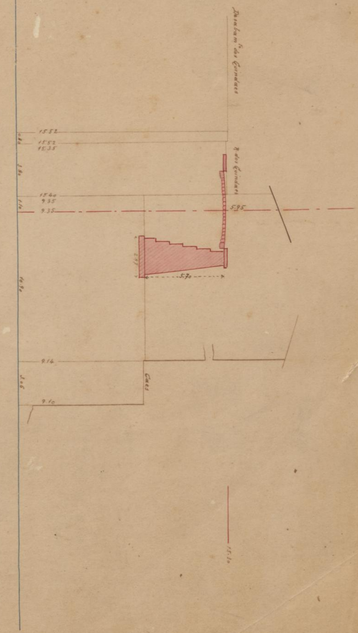

P. N°: 23

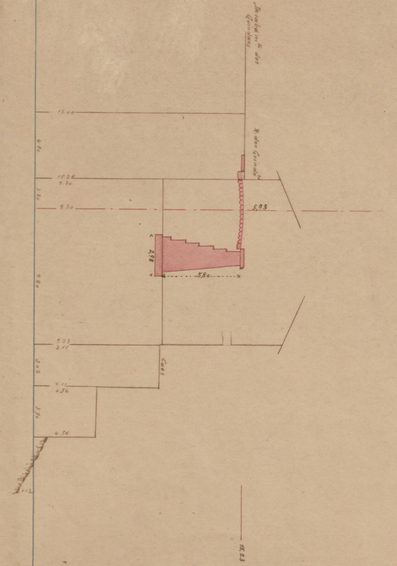

P. N°: 24

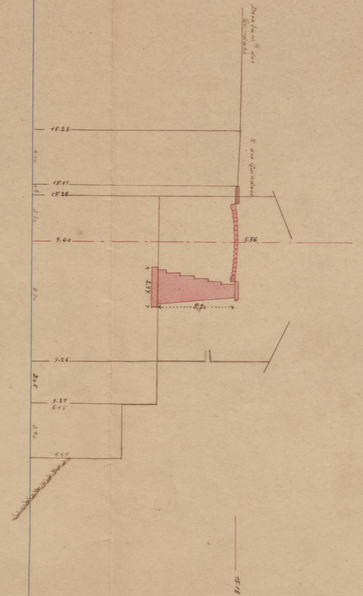

P. N°: 25

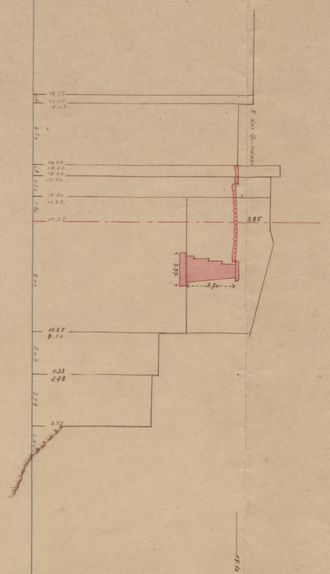

P. N°: 26

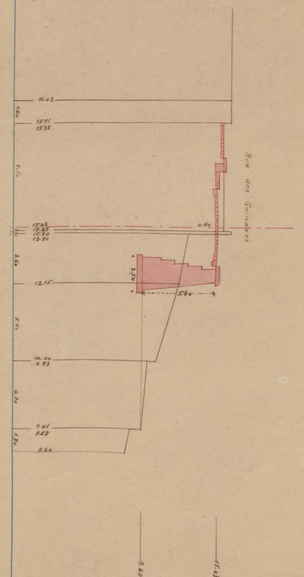

P. N°: 27

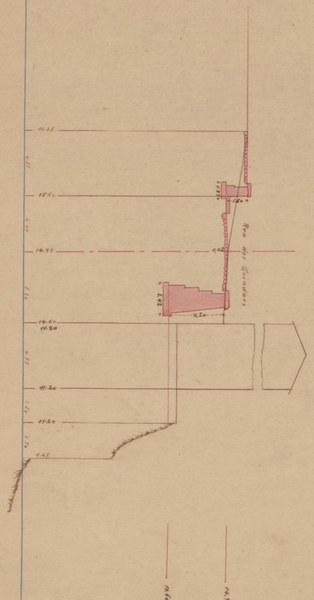

P. N°: 28

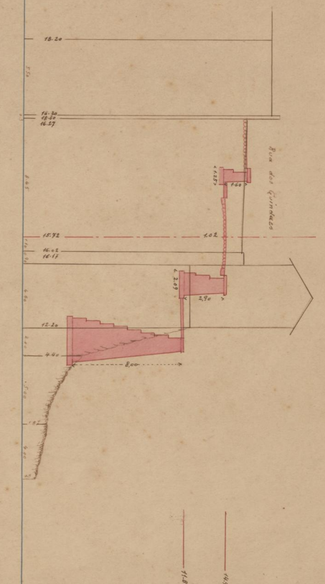

P. N°: 29

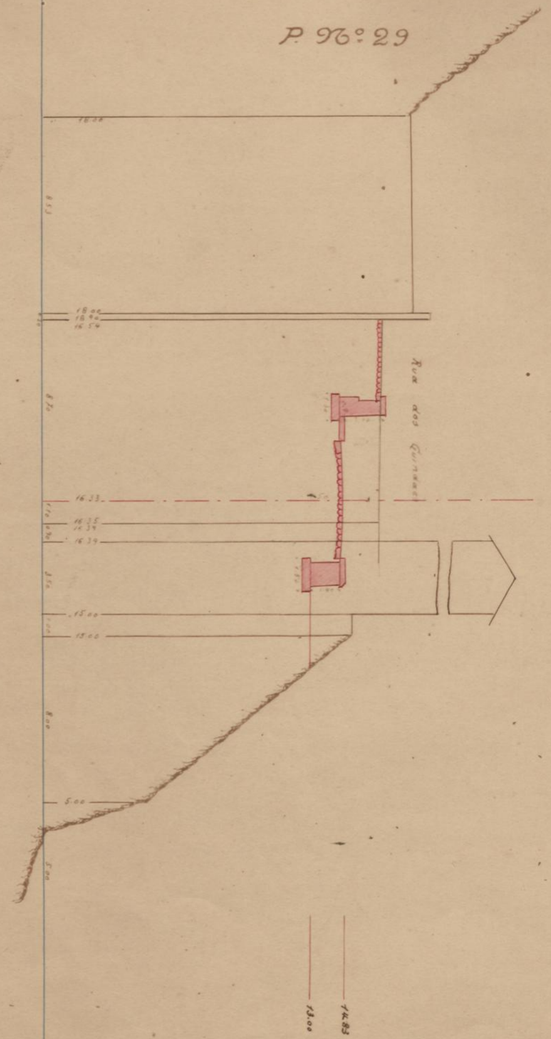

P. N°: 30

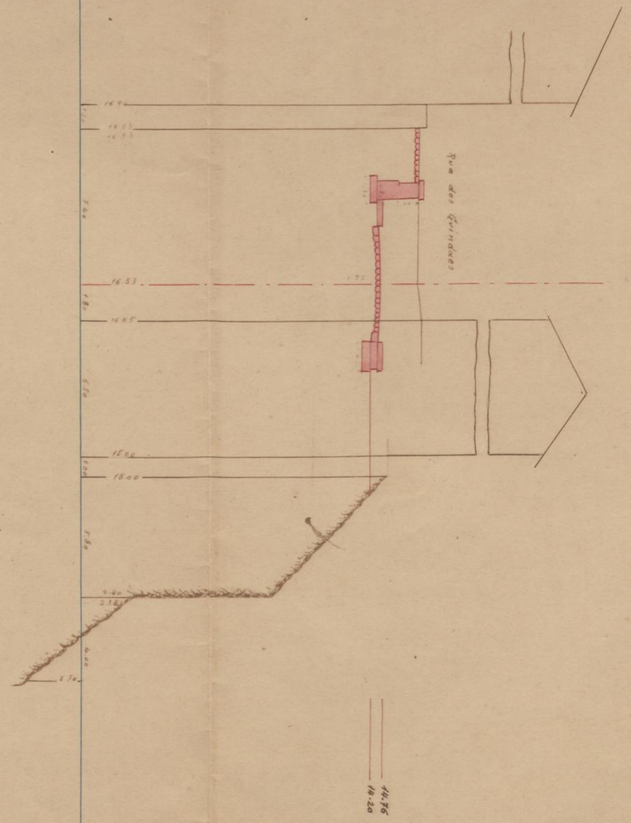

P. N°: 31

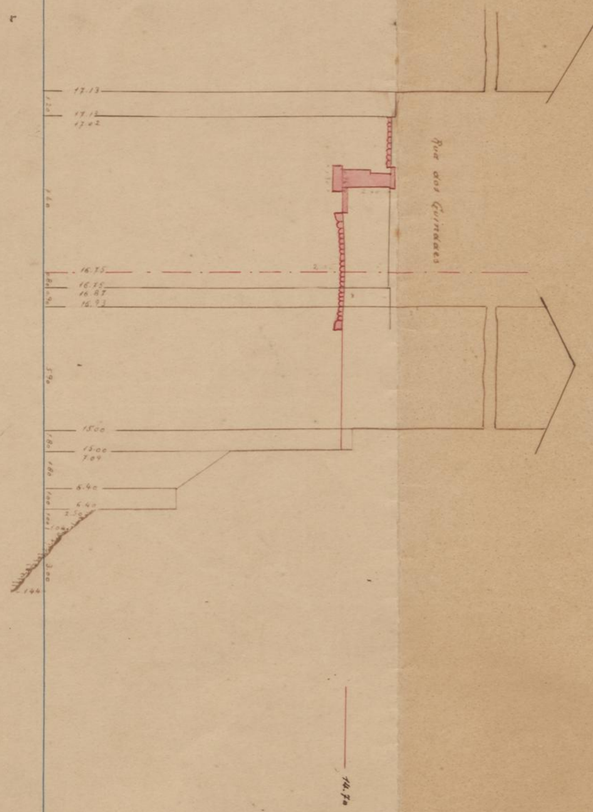
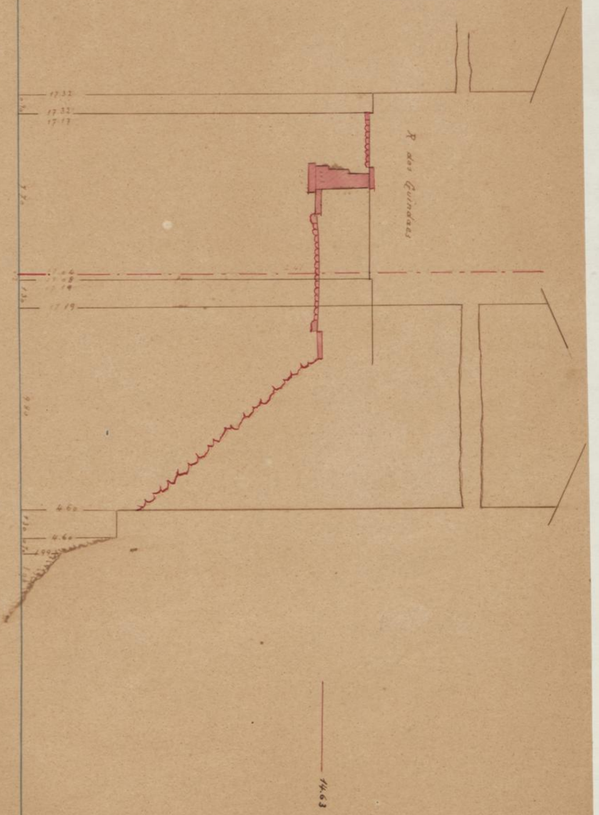
P. N°: 32