N.º 1

Planta

do Cais do Aterro como se acha actualmente.

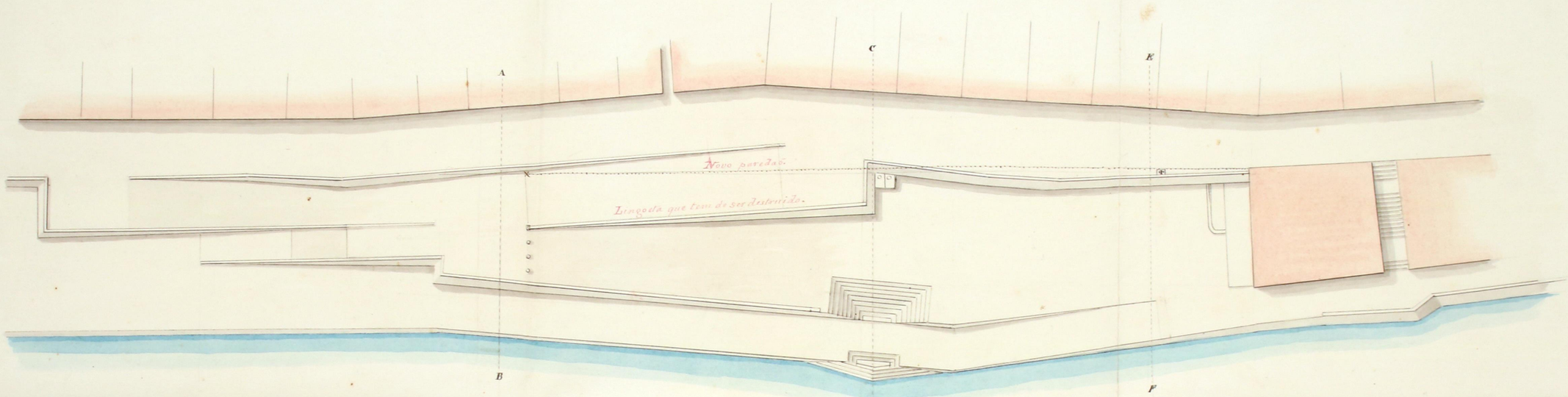

Perfil de travez sobre a linha A. B



Perfil de travez sobre a linha C. D



Perfil de travez sobre a linha E. F



Perfil longitudinal do Cais e linguetas como se acha actualmente

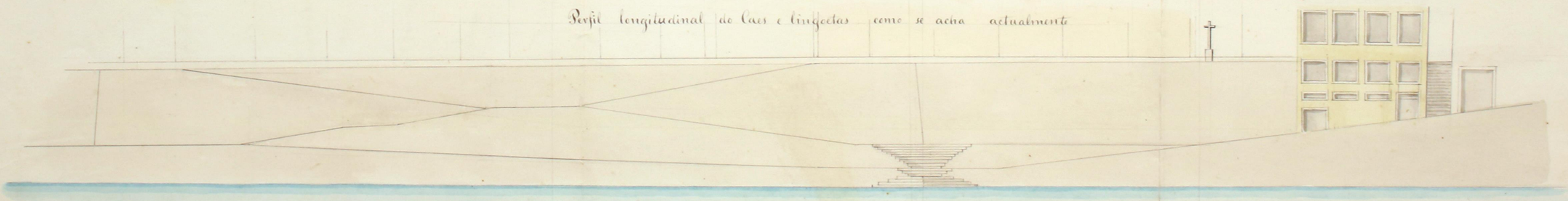

Escalla de 50 Metros igual a 0,02½ por metro

Escalla de 150 palmos

Porto 16 de Agosto de 1850

M. Coutinho

N.º 2

PROJECTO

De huma Praça para Pescado, no Caes do Assente.



Perfil transversal sobre a linha A. B



Perfil transversal sobre a linha C. D.



Perfil transversal sobre a linha E. F.



Perfil longitudinal da Praça de Pescado e Caes



Escala de 30 Metros igual a 0.0 04 por metro

A B

Os lugares N.os 24 e 25 poderão servir para casa de Guarda e Despacho.

Escala de 150 Palmos

Porto 16 de Setembro de 1850

M. Carlos Pereira